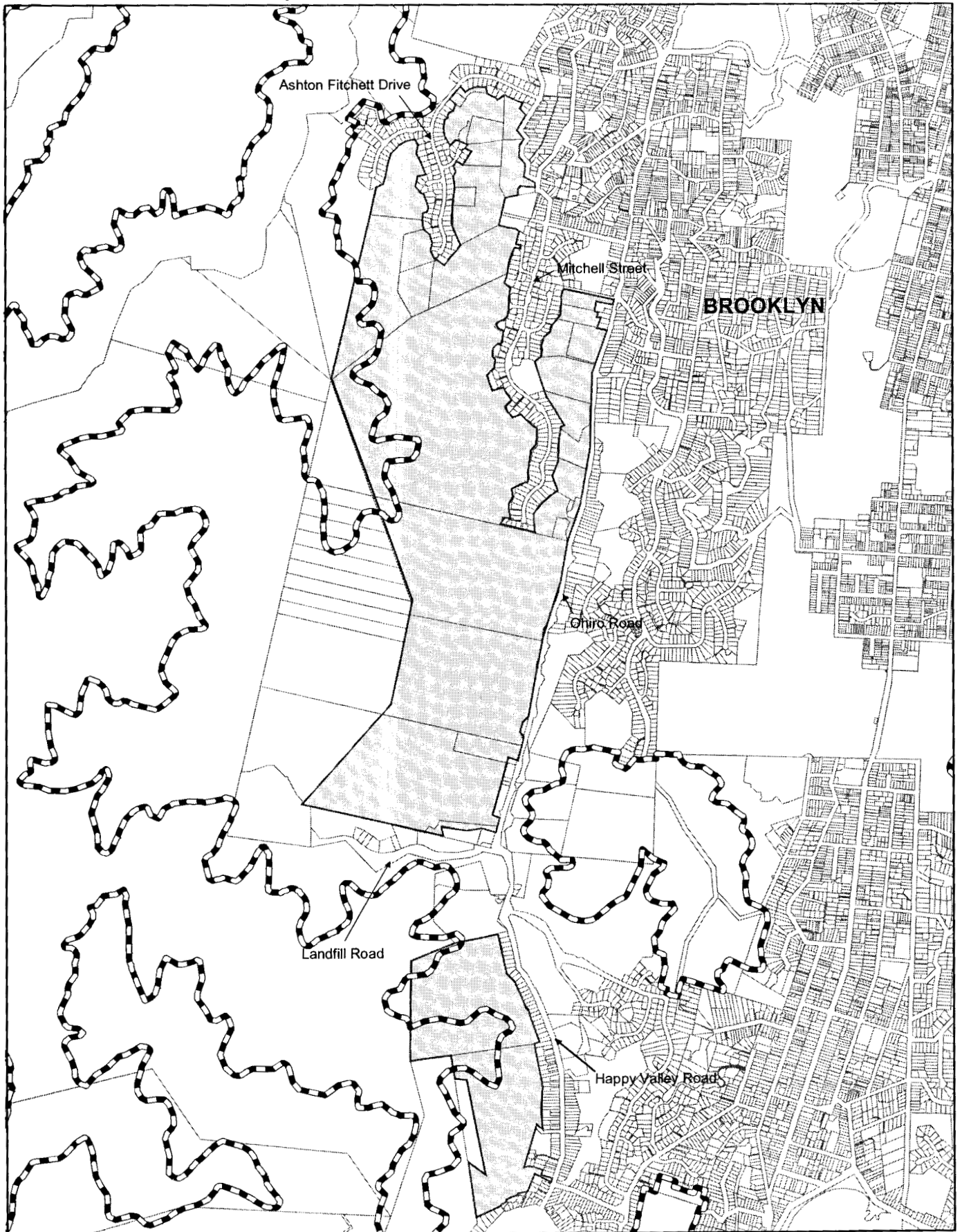





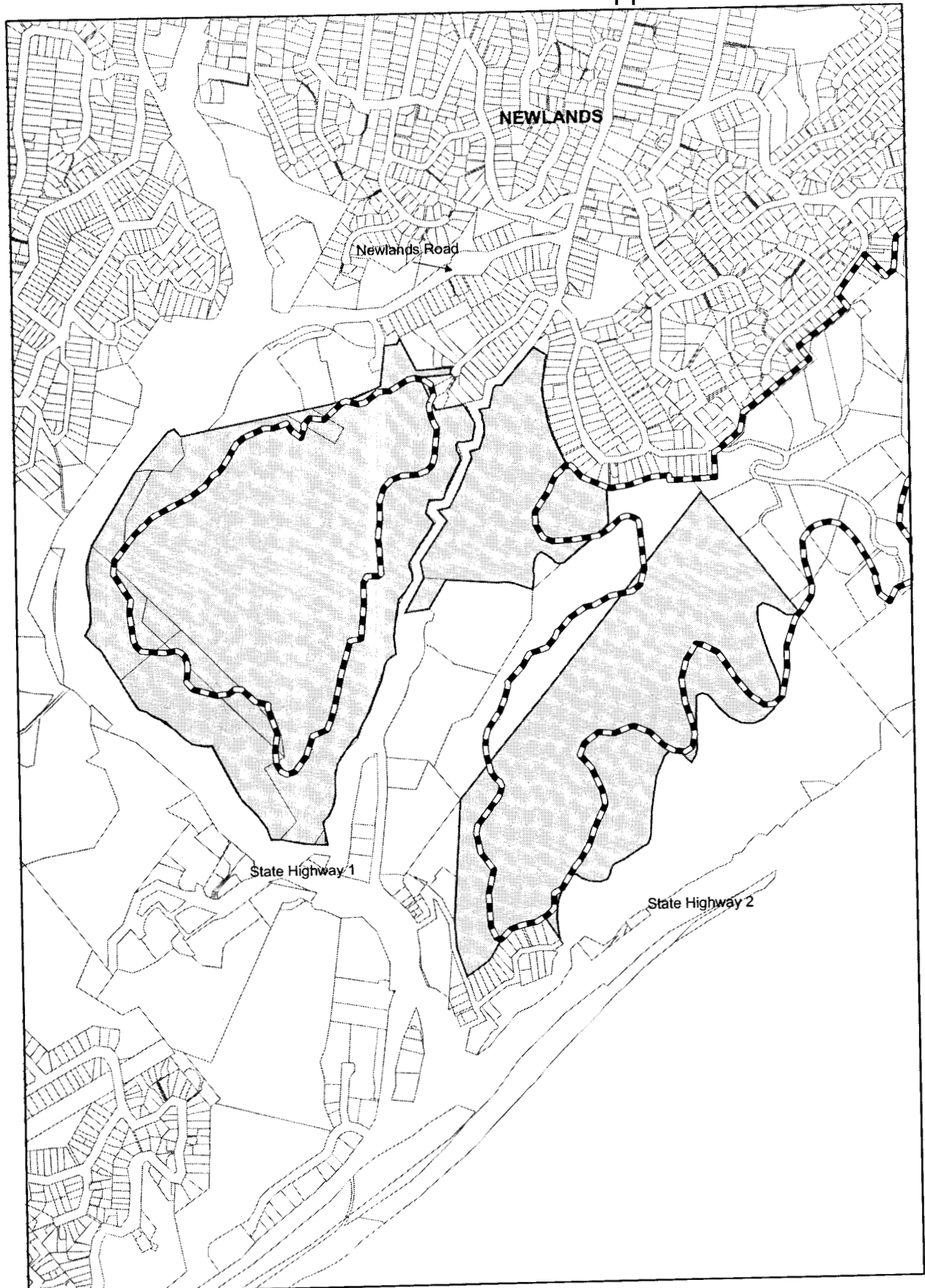
# Appendix 4 - West of Ohiro Road and South of Panorama Heights, -Brooklyn - Area where Subdivision Rule 15.4.6 applies






-  Identified ridgelines and hilltops
-  Rural land where subdivision is provided as a Discretionary Activity (Unrestricted) under Rule 15.4.6



# Appendix 5 - To north-east of Ngauranga Gorge - Area where Subdivision Rule 15.4.6 applies

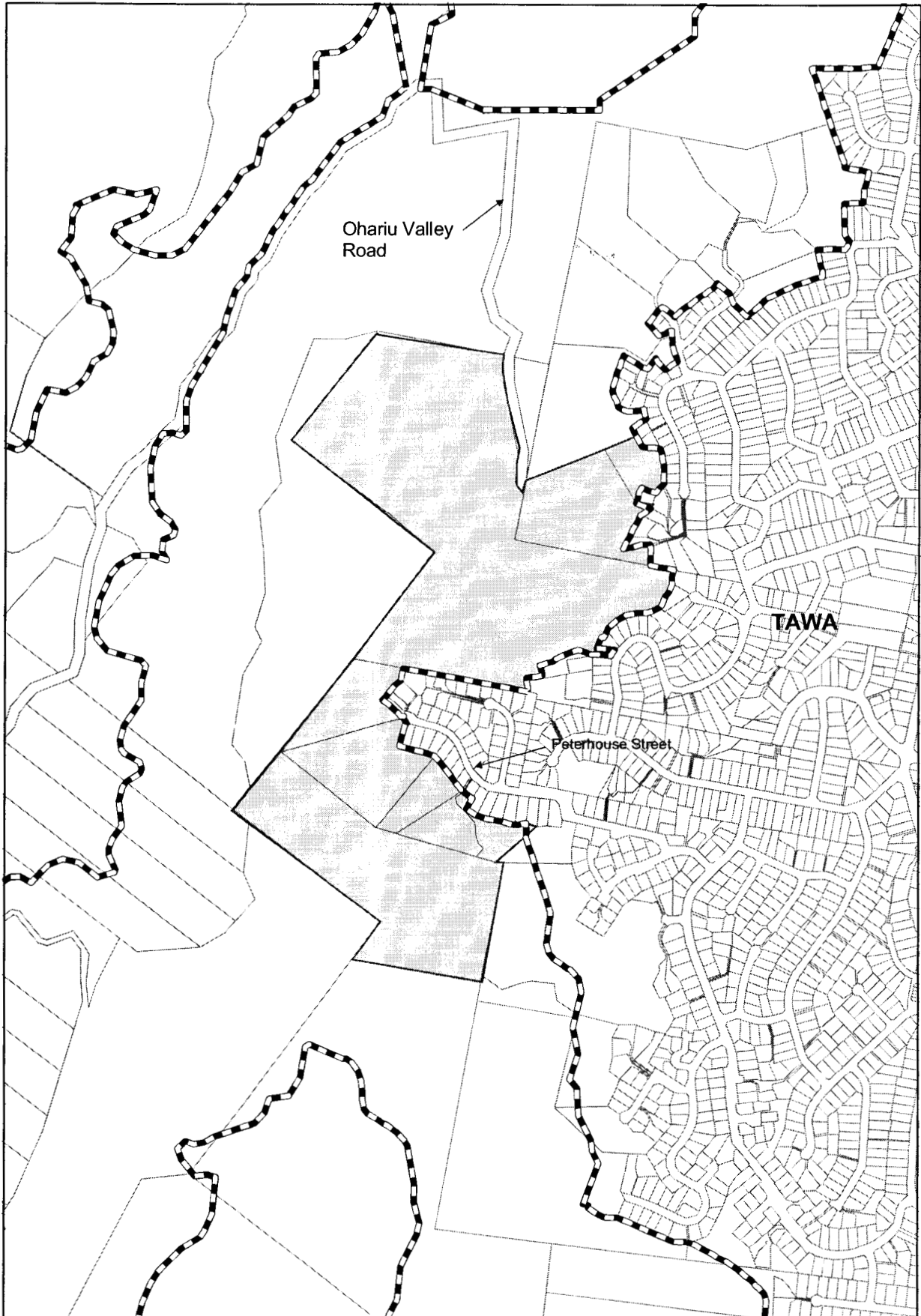


-  Identified ridgelines and hilltops
-  Rural land where subdivision is provided as a Discretionary Activity (Unrestricted) under Rule 15.4.6



1:11,000

# Appendix 6 - Western slopes of Tawa - Area where Subdivision Rule 15.4.6 applies

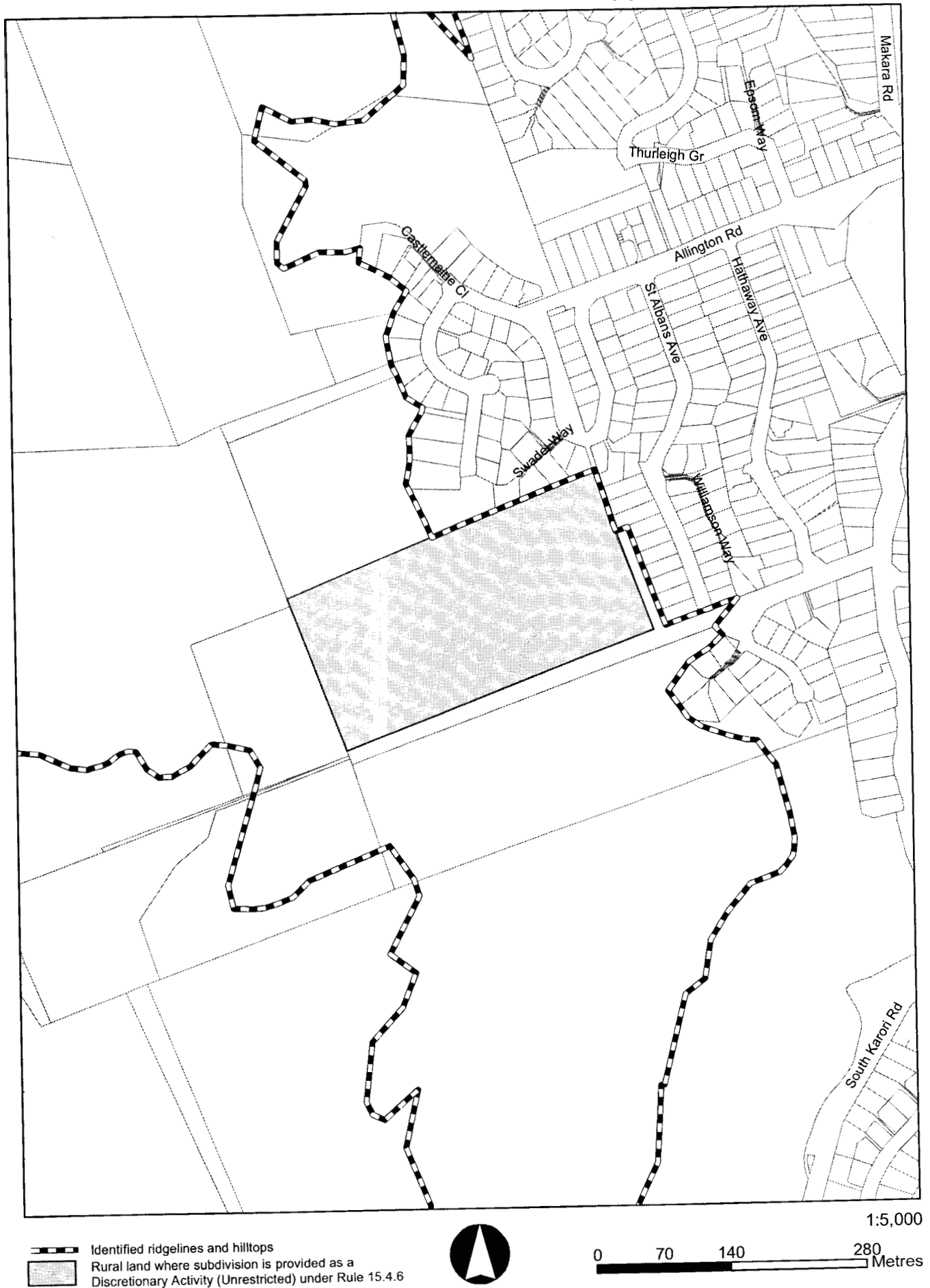




Identified ridgelines and hilltops  
Rural land where subdivision is provided as a  
Discretionary Activity (Unrestricted) under Rule 15.4.6



1:10,000  
0 130 260 520 Metres

# Appendix 7 - Western end of Karori Basin - Area where Subdivision Rule 15.4.6 applies



-  Identified ridgelines and hilltops
-  Rural land where subdivision is provided as a Discretionary Activity (Unrestricted) under Rule 15.4.6

