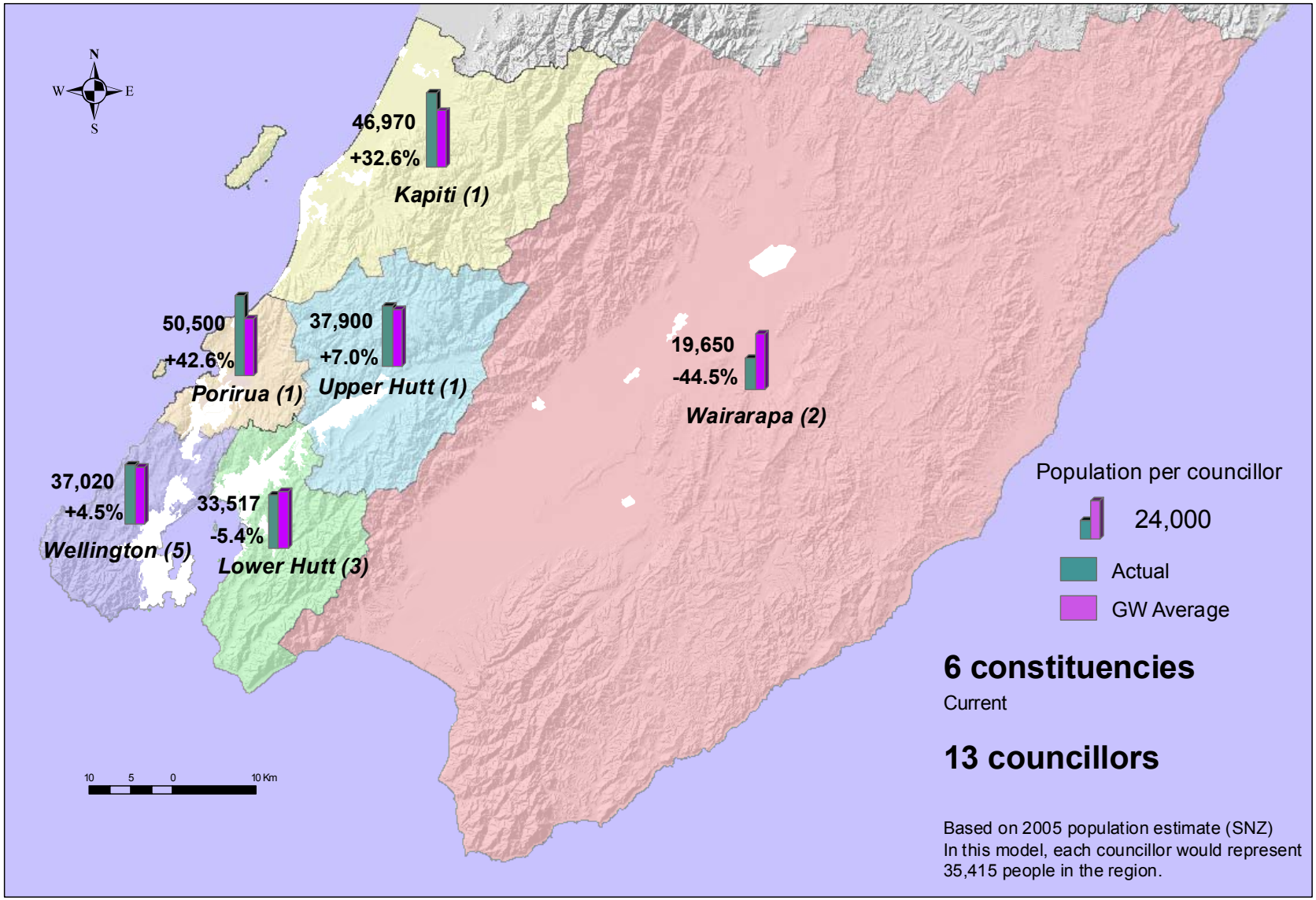
N
W
E
S
46,970
+32.6%
Kapiti (1)
50,500
+42.6%
Porirua (1)
37,900
+7.0%
Upper Hutt (1)
19,650
-44.5%
Wairarapa (2)
37,020
+4.5%
Wellington (5)
33,517
-5.4%
Lower Hutt (3)
10 5 0 10 Km
Population per councillor
24,000
Actual
GW Average
6 constituencies
Current
13 councillors
Based on 2005 population estimate (SNZ)
In this model, each councillor would represent
35,415 people in the region.

Plan1.mxd

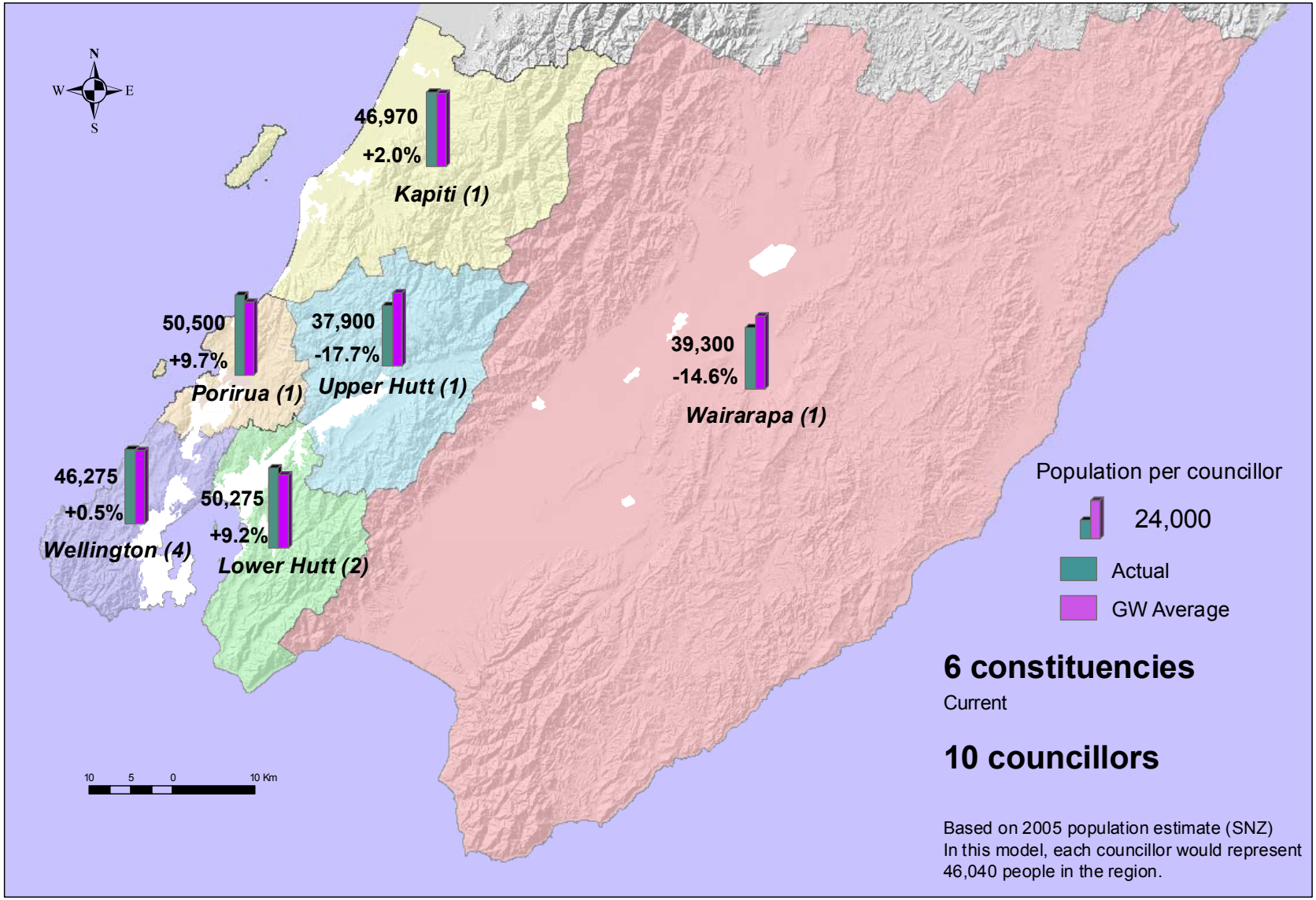
N
W
E
S
46,970
+2.0%
Kapiti (1)
50,500
+9.7%
Porirua (1)
37,900
-17.7%
Upper Hutt (1)
39,300
-14.6%
Wairarapa (1)
46,275
+0.5%
Wellington (4)
50,275
+9.2%
Lower Hutt (2)
10 5 0 10 Km
Population per councillor
24,000
Actual
GW Average
6 constituencies
Current
10 councillors
Based on 2005 population estimate (SNZ)
In this model, each councillor would represent
46,040 people in the region.

Plan1b.mxd

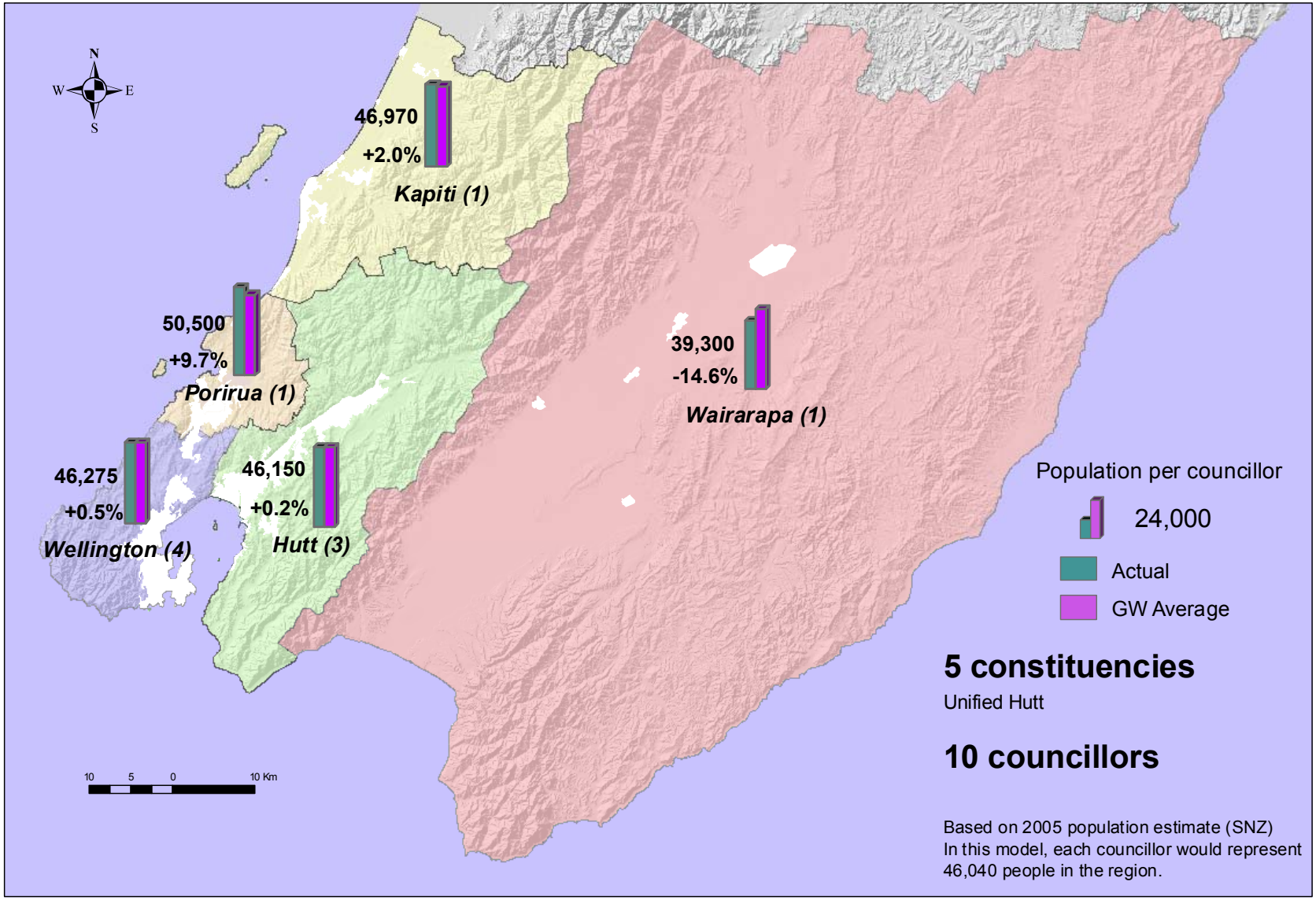
N
W
E
S
46,970
+2.0%
Kapiti (1)
50,500
+9.7%
Porirua (1)
39,300
-14.6%
Wairarapa (1)
46,275
+0.5%
Wellington (4)
46,150
+0.2%
Hutt (3)
10 5 0 10 Km
Population per councillor
24,000
Actual
GW Average
5 constituencies
Unified Hutt
10 councillors
Based on 2005 population estimate (SNZ)
In this model, each councillor would represent
46,040 people in the region.

Plan1c.mxd

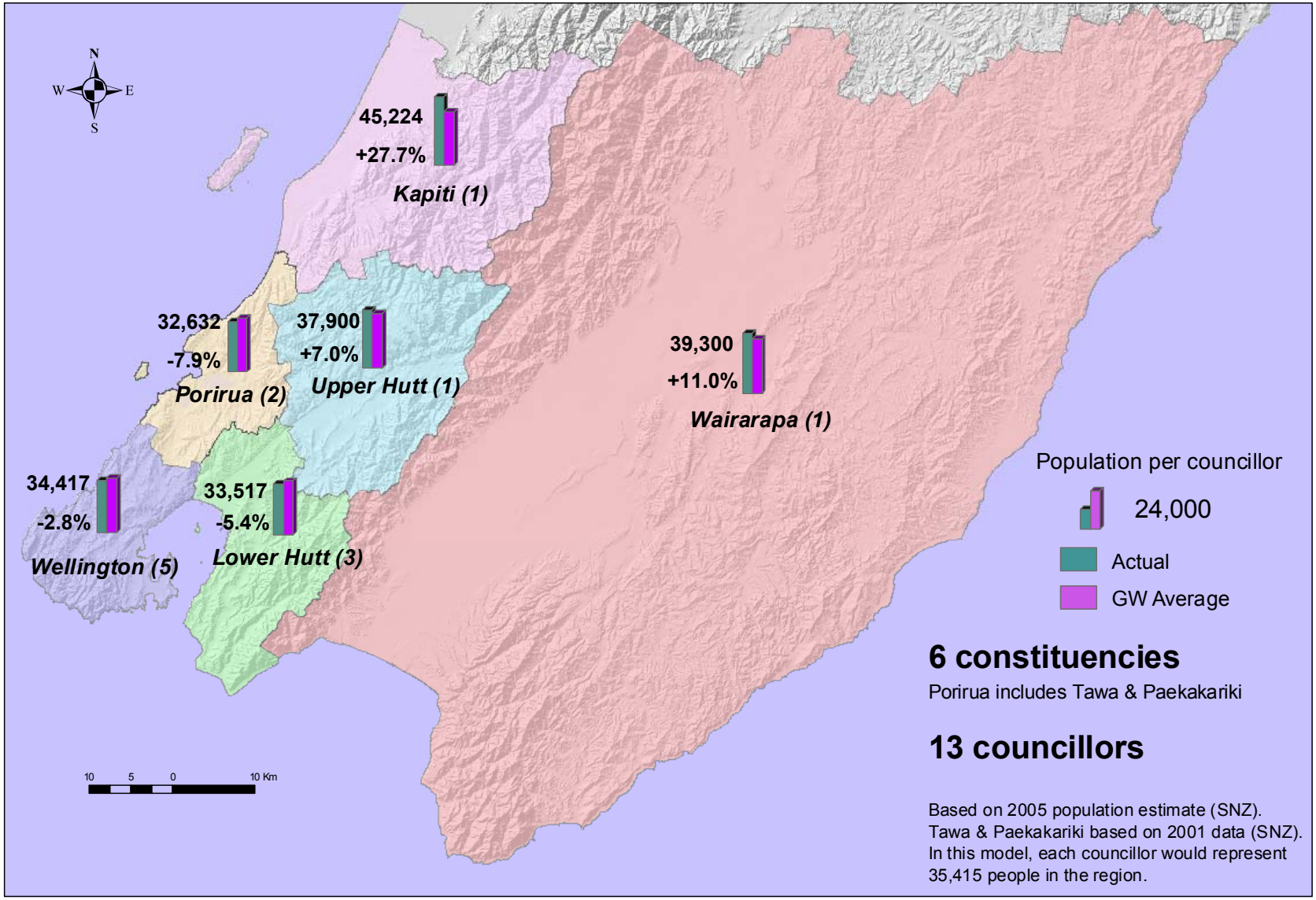
N
W
E
S
45,224
+27.7%
Kapiti (1)
32,632
-7.9%
Porirua (2)
37,900
+7.0%
Upper Hutt (1)
39,300
+11.0%
Wairarapa (1)
34,417
-2.8%
Wellington (5)
33,517
-5.4%
Lower Hutt (3)
10 5 0 10 Km
Population per councillor
24,000
Actual
GW Average
6 constituencies
Porirua includes Tawa & Paekakariki
13 councillors
Based on 2005 population estimate (SNZ).
Tawa & Paekakariki based on 2001 data (SNZ).
In this model, each councillor would represent
35,415 people in the region.

Plan3a.mxd

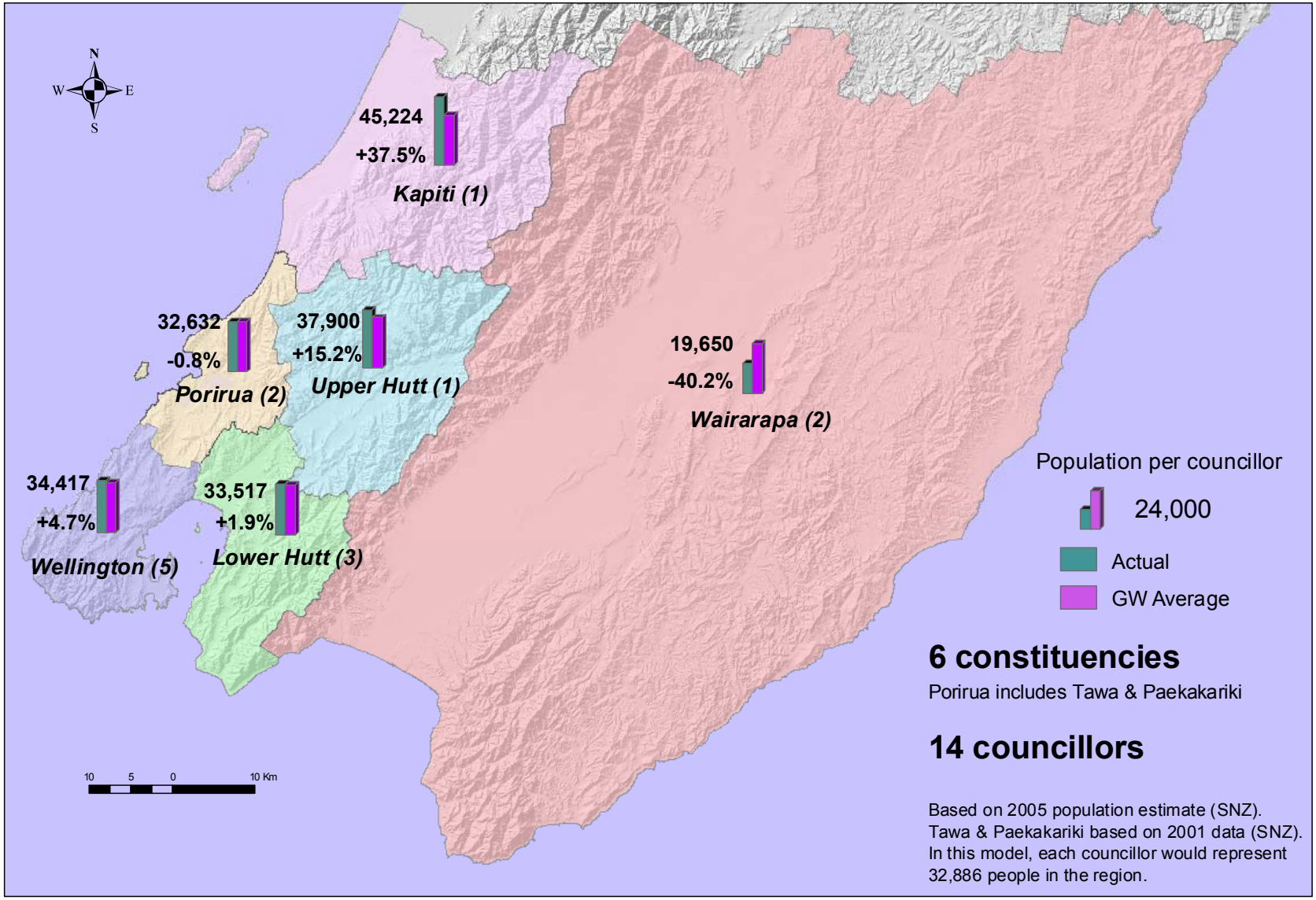
N
W
E
S
45,224
+37.5%
Kapiti (1)
32,632
-0.8%
Porirua (2)
37,900
+15.2%
Upper Hutt (1)
19,650
-40.2%
Wairarapa (2)
34,417
+4.7%
Wellington (5)
33,517
+1.9%
Lower Hutt (3)
10 5 0 10 Km
Population per councillor
24,000
Actual
GW Average
6 constituencies
Porirua includes Tawa & Paekakariki
14 councillors
Based on 2005 population estimate (SNZ).
Tawa & Paekakariki based on 2001 data (SNZ).
In this model, each councillor would represent
32,886 people in the region.

Plan3.mxd

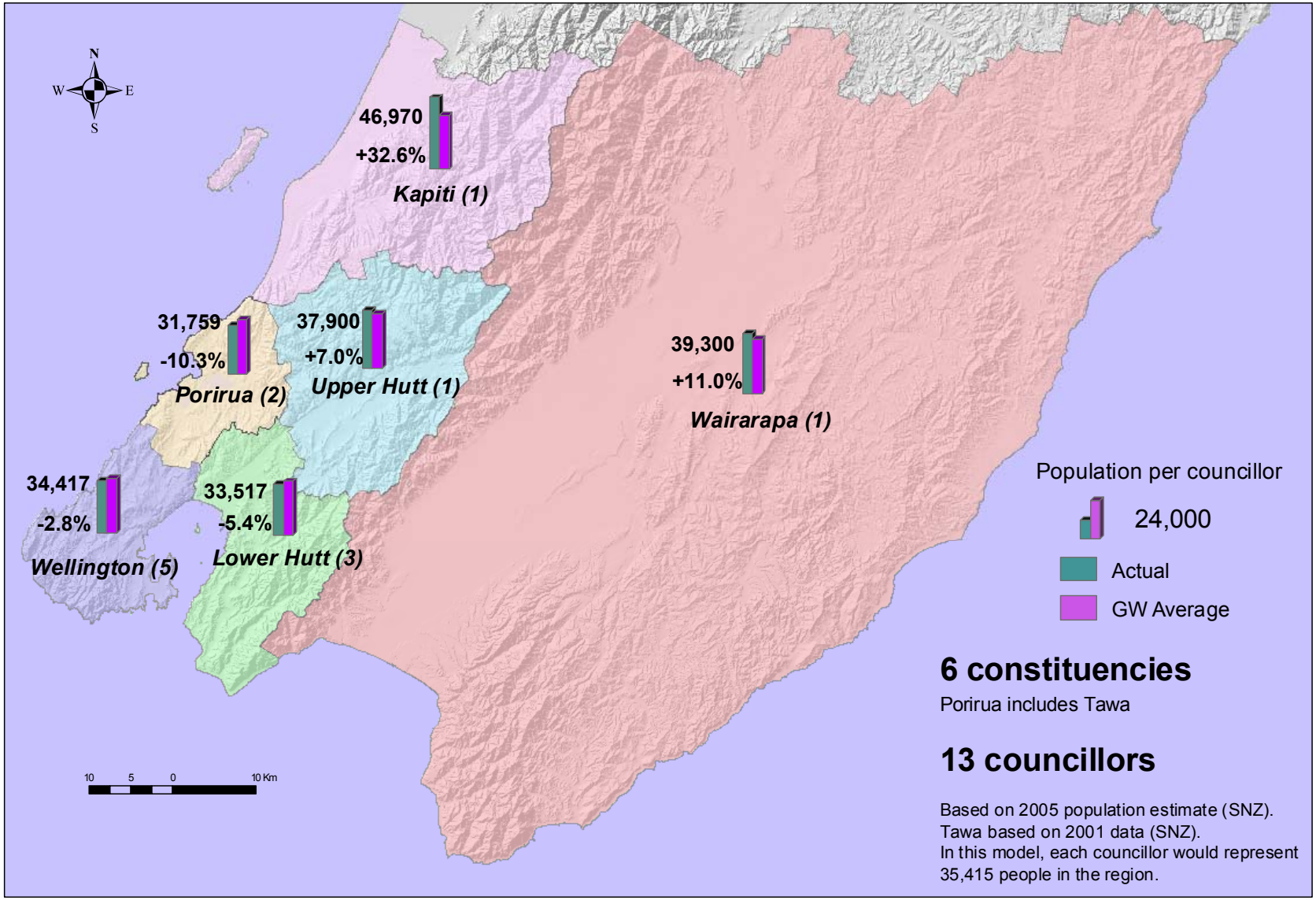
N
W
E
S
46,970
+32.6%
Kapiti (1)
31,759
-10.3%
Porirua (2)
37,900
+7.0%
Upper Hutt (1)
39,300
+11.0%
Wairarapa (1)
34,417
-2.8%
Wellington (5)
33,517
-5.4%
Lower Hutt (3)
10 5 0 10 Km
Population per councillor
24,000
Actual
GW Average
6 constituencies
Porirua includes Tawa
13 councillors
Based on 2005 population estimate (SNZ).
Tawa based on 2001 data (SNZ).
In this model, each councillor would represent
35,415 people in the region.

Plan2a.mxd

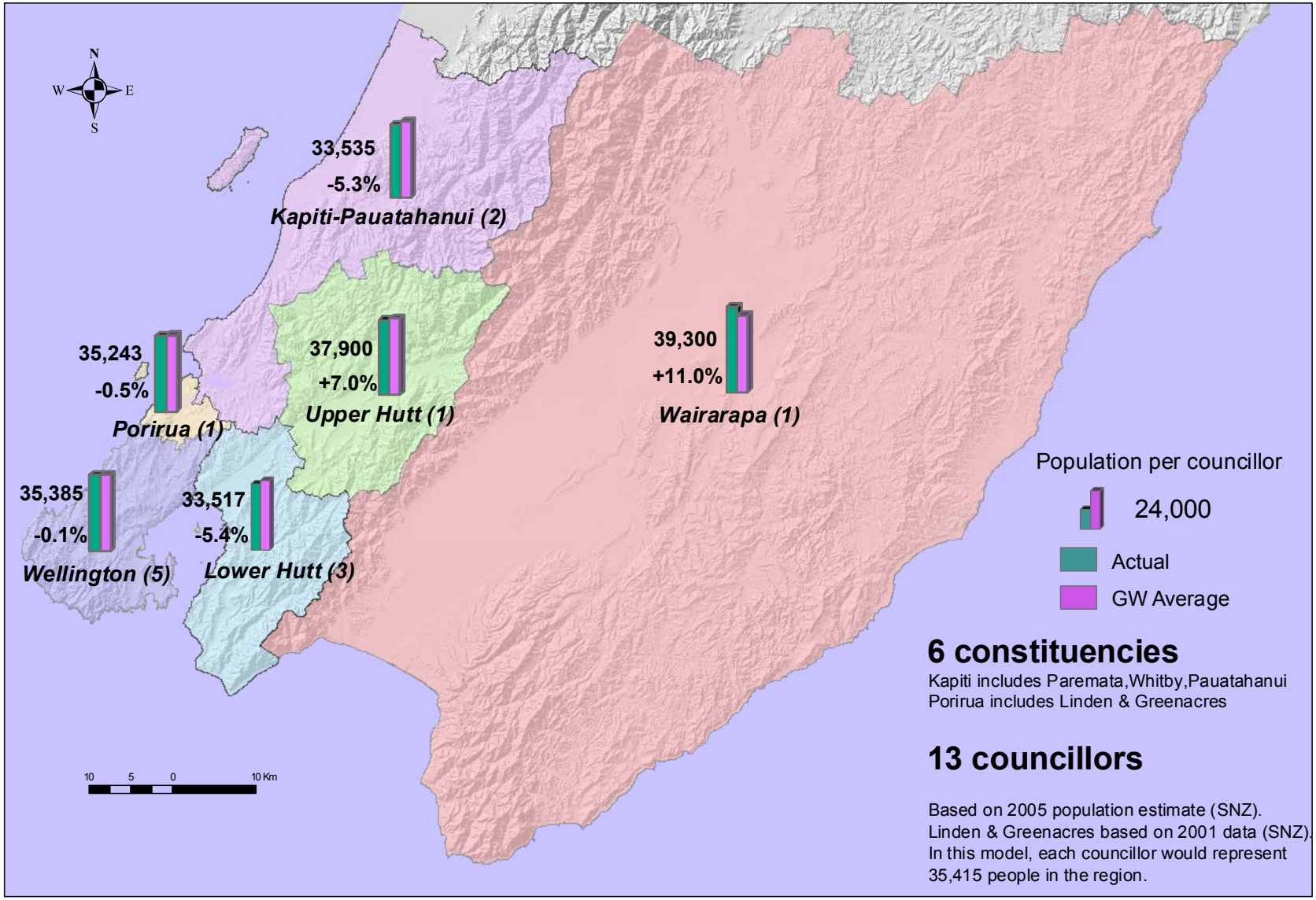
N
W
E
S
33,535
-5.3%
Kapiti-Pauatahanui (2)
35,243
-0.5%
Porirua (1)
37,900
+7.0%
Upper Hutt (1)
39,300
+11.0%
Wairarapa (1)
35,385
-0.1%
Wellington (5)
33,517
-5.4%
Lower Hutt (3)
10 5 0 10 Km
Population per councillor
24,000
Actual
GW Average
6 constituencies
Kapiti includes Paremata,Whitby,Pauatahanui
Porirua includes Linden & Greenacres
13 councillors
Based on 2005 population estimate (SNZ).
Linden & Greenacres based on 2001 data (SNZ).
In this model, each councillor would represent
35,415 people in the region.

Plan8b.mxd

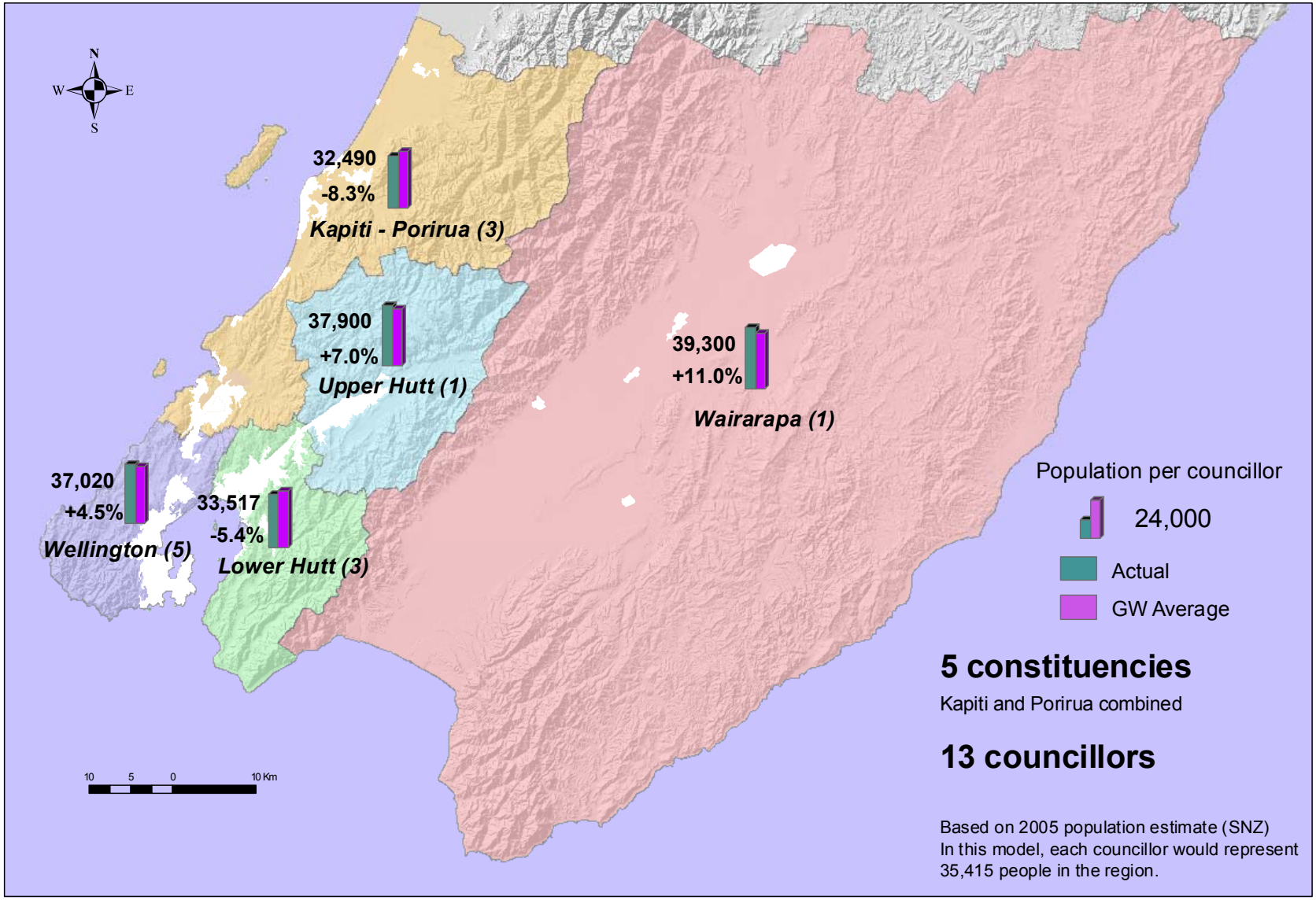
N
W
E
S
32,490
-8.3%
Kapiti - Porirua (3)
37,900
+7.0%
Upper Hutt (1)
39,300
+11.0%
Wairarapa (1)
37,020
+4.5%
Wellington (5)
33,517
-5.4%
Lower Hutt (3)
Population per councillor
24,000
Actual
GW Average
5 constituencies
Kapiti and Porirua combined
13 councillors
10 5 0 10 Km
Based on 2005 population estimate (SNZ)
In this model, each councillor would represent
35,415 people in the region.

Plan4b.mxd

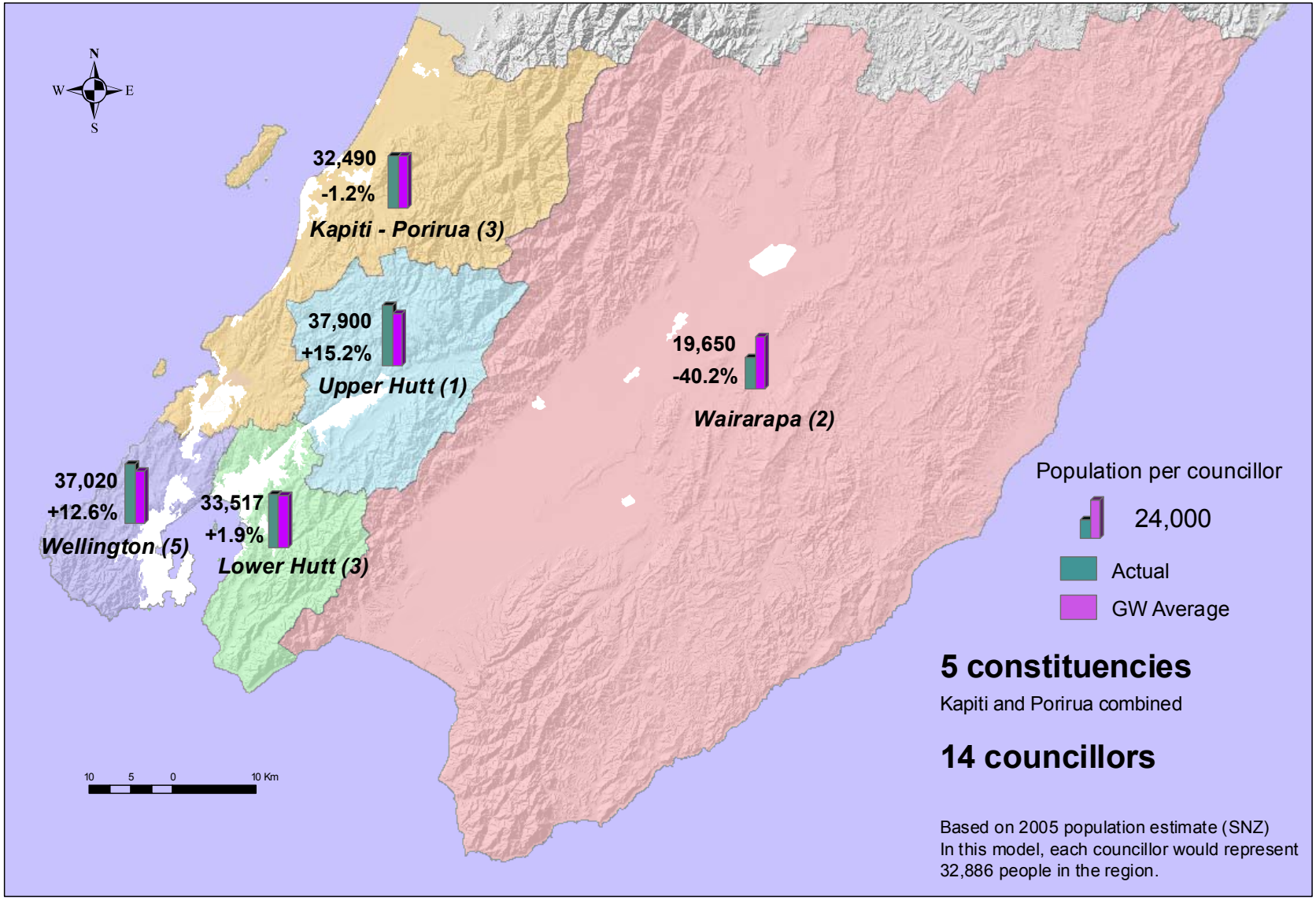
N
W
E
S
32,490
-1.2%
Kapiti - Porirua (3)
37,900
+15.2%
Upper Hutt (1)
19,650
-40.2%
Wairarapa (2)
37,020
+12.6%
Wellington (5)
33,517
+1.9%
Lower Hutt (3)
10 5 0 10 Km
Population per councillor
24,000
Actual
GW Average
5 constituencies
Kapiti and Porirua combined
14 councillors
Based on 2005 population estimate (SNZ)
In this model, each councillor would represent
32,886 people in the region.

Plan4c.mxd

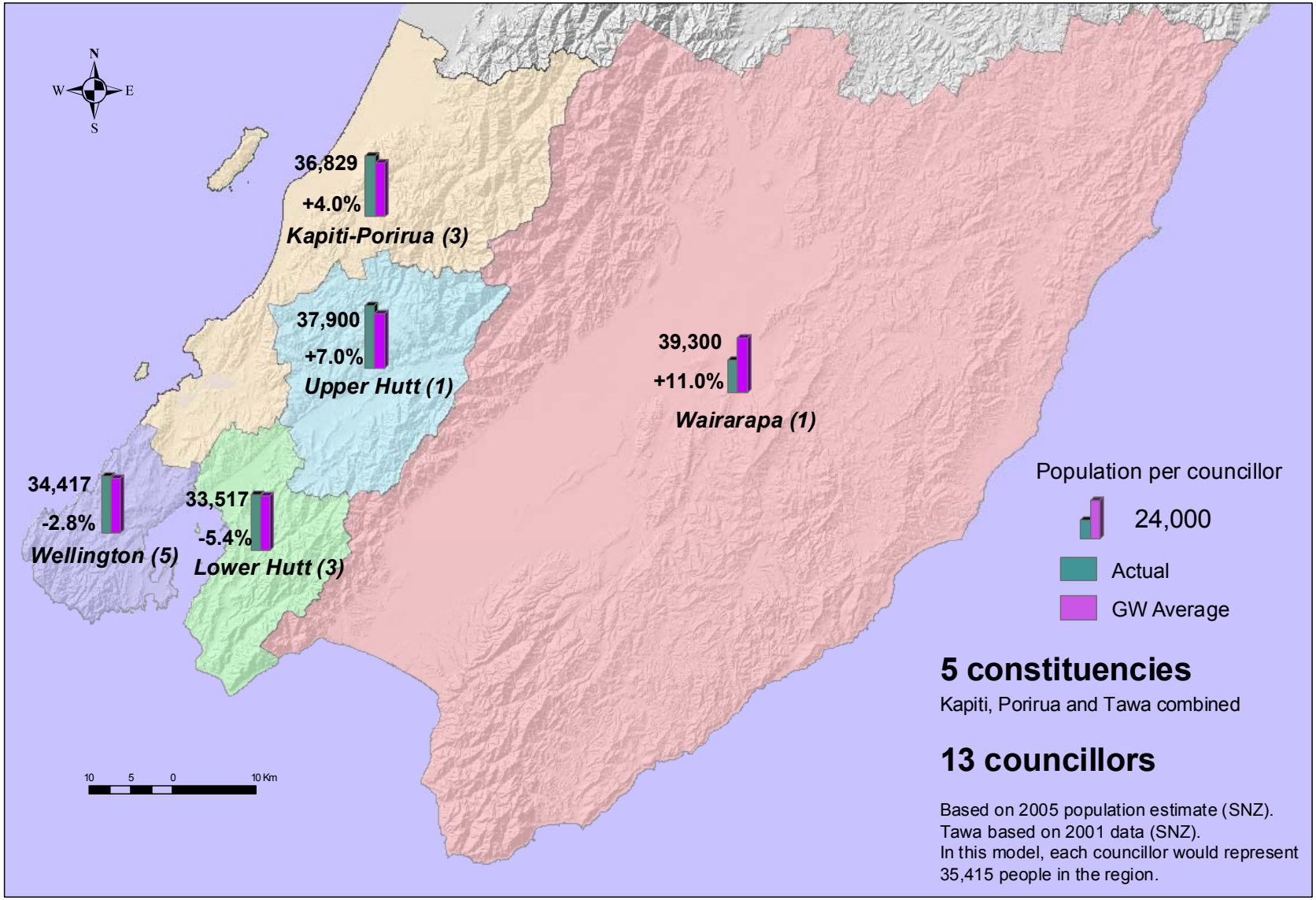
N
W
E
S
36,829
+4.0%
Kapiti-Porirua (3)
37,900
+7.0%
Upper Hutt (1)
39,300
+11.0%
Wairarapa (1)
34,417
-2.8%
Wellington (5)
33,517
-5.4%
Lower Hutt (3)
10 5 0 10 Km
Population per councillor
24,000
Actual
GW Average
5 constituencies
Kapiti, Porirua and Tawa combined
13 councillors
Based on 2005 population estimate (SNZ).
Tawa based on 2001 data (SNZ).
In this model, each councillor would represent
35,415 people in the region.

Plan5a.mxd

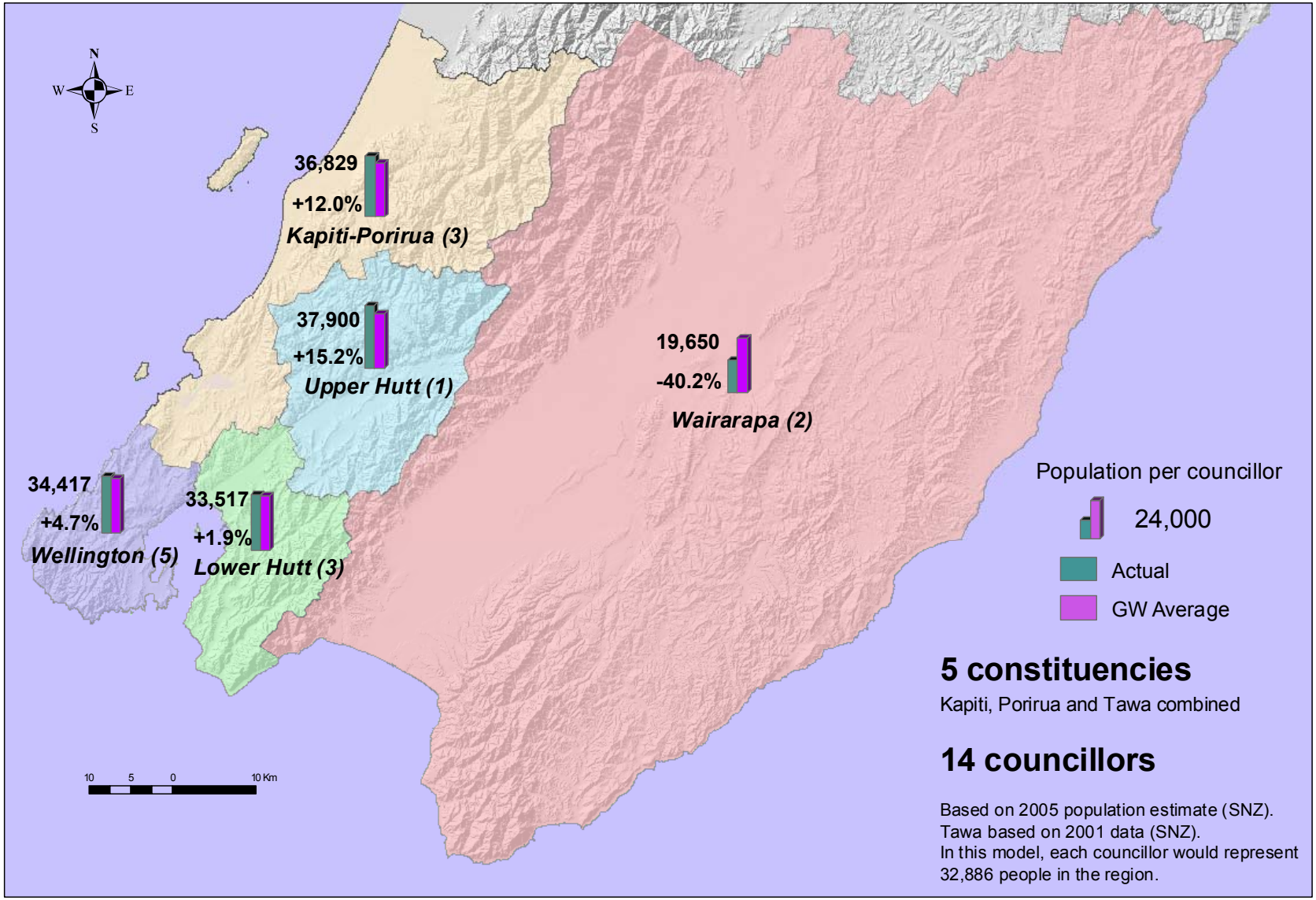
N
W
E
S
36,829
+12.0%
Kapiti-Porirua (3)
37,900
+15.2%
Upper Hutt (1)
19,650
-40.2%
Wairarapa (2)
34,417
+4.7%
Wellington (5)
33,517
+1.9%
Lower Hutt (3)
10 5 0 10 Km
Population per councillor
24,000
Actual
GW Average
5 constituencies
Kapiti, Porirua and Tawa combined
14 councillors
Based on 2005 population estimate (SNZ).
Tawa based on 2001 data (SNZ).
In this model, each councillor would represent
32,886 people in the region.

Plan5.mxd

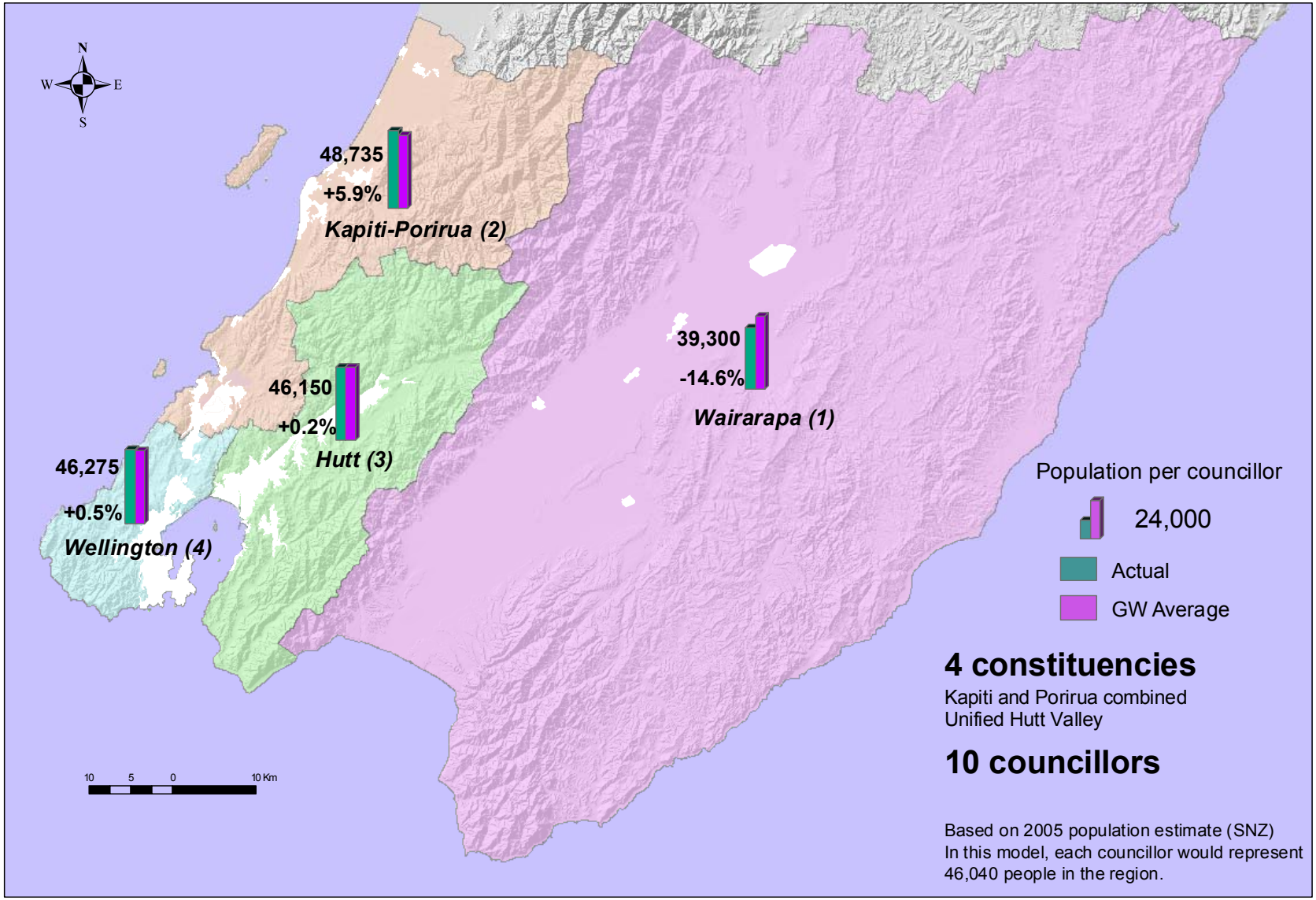
N
W
E
S
48,735
+5.9%
Kapiti-Porirua (2)
46,150
+0.2%
Hutt (3)
46,275
+0.5%
Wellington (4)
39,300
-14.6%
Wairarapa (1)
10 5 0 10 Km
Population per councillor
24,000
Actual
GW Average
4 constituencies
Kapiti and Porirua combined
Unified Hutt Valley
10 councillors
Based on 2005 population estimate (SNZ)
In this model, each councillor would represent
46,040 people in the region.

Plan9.mxd

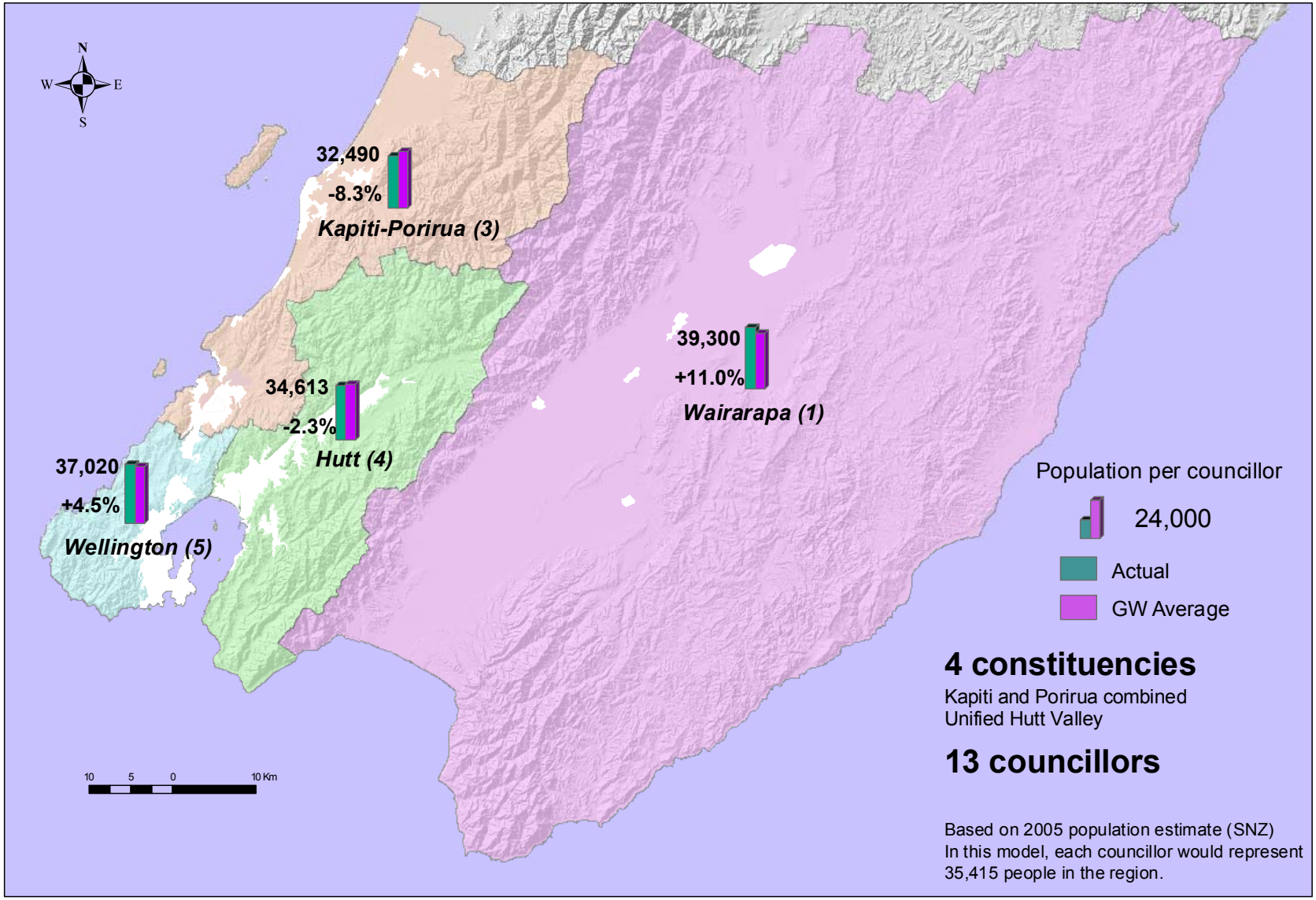
N
W
E
S
32,490
-8.3%
Kapiti-Porirua (3)
34,613
-2.3%
Hutt (4)
37,020
+4.5%
Wellington (5)
39,300
+11.0%
Wairarapa (1)
10 5 0 10 Km
Population per councillor
24,000
Actual
GW Average
4 constituencies
Kapiti and Porirua combined
Unified Hutt Valley
13 councillors
Based on 2005 population estimate (SNZ)
In this model, each councillor would represent
35,415 people in the region.

Plan9a.mxd

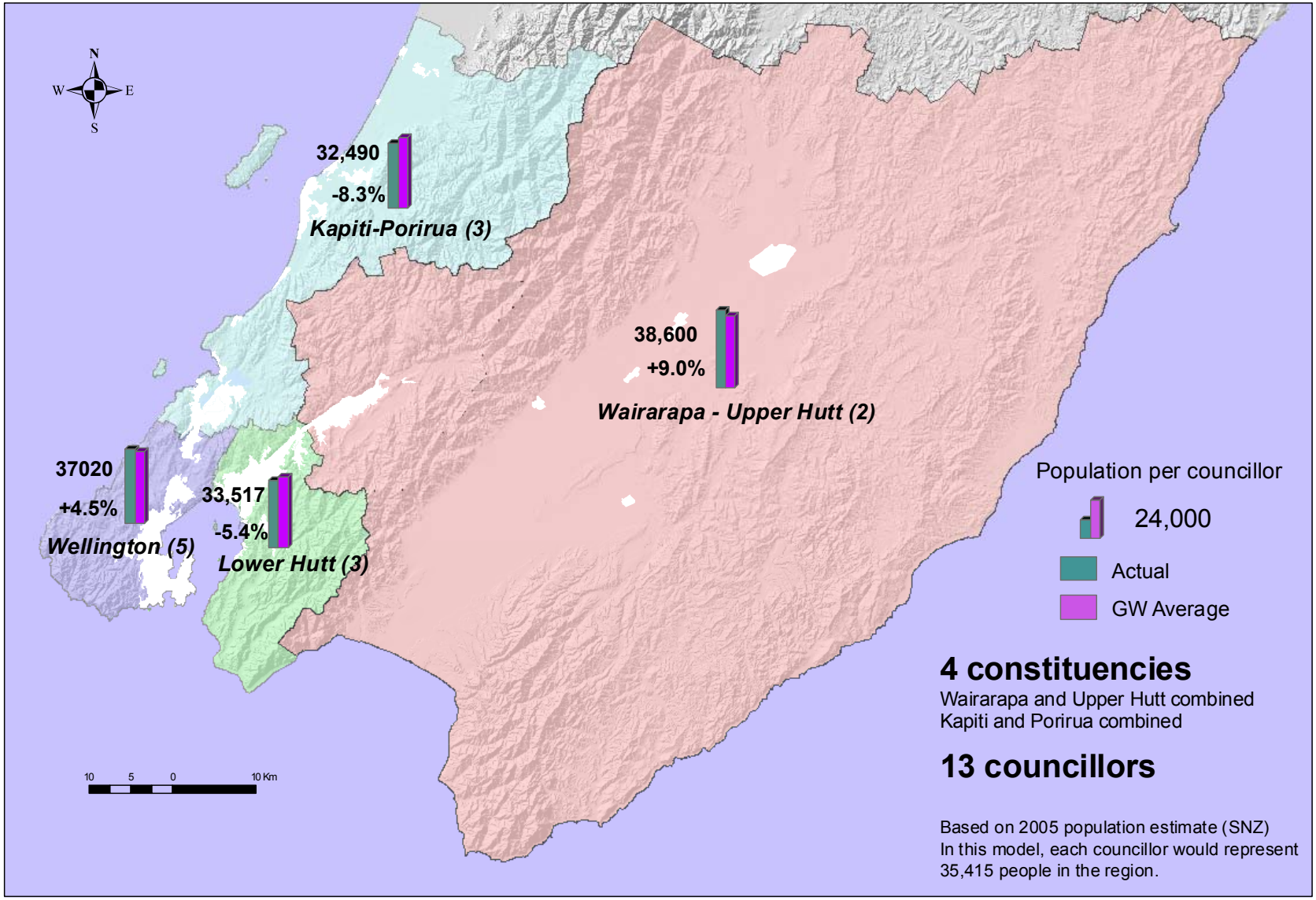
N
W
E
S
32,490
-8.3%
Kapiti-Porirua (3)
38,600
+9.0%
Wairarapa - Upper Hutt (2)
37020
+4.5%
Wellington (5)
33,517
-5.4%
Lower Hutt (3)
Population per councillor
24,000
Actual
GW Average
4 constituencies
Wairarapa and Upper Hutt combined
Kapiti and Porirua combined
13 councillors
Based on 2005 population estimate (SNZ)
In this model, each councillor would represent
35,415 people in the region.
10 5 0 10 Km

Plan7b.mxd